

MIOCENE PALYNOFLORAS FROM SUBSURFACE SEDIMENTS IN THE BUNDABERG DISTRICT

MARY E. DETTMANN AND H. TREVOR CLIFFORD

Dettmann, M.E. & Clifford, H.T. 2003 06 30: Miocene palynofloras from subsurface sediments in the Bundaberg district. *Memoirs of the Queensland Museum* 49(1): 261-267. Brisbane. ISSN 0079-8835.

Well-preserved palynofloras extracted from fluvial sediments of the Cainozoic Elliott Formation in the Bundaberg Trough, central-eastern Queensland enable dating the formation, the age of which hitherto has been poorly constrained. Representation of the pollen taxon, *Canthiumidites bellus* (Stover & Partridge) Mildenhall & Pocknall, in association with spores referable to *Polypodioidites usmensis* (van der Hammen) Khan & Martin, both of which are restricted to Early Miocene and younger sediments in the Capricorn Basin, confirm an age no older than the Early Miocene, and enable correlation of the Bundaberg sequence with Early Miocene fluvio-deltaic sediments penetrated by GSQ Sandy Cape 1-3R on Fraser Island. Records of *Polypodioidites usmensis* in the Fairymead beds, which underlie the Elliott Formation, indicate that the Fairymead beds are also no older than Early Miocene. □ *Elliott Formation, palynofloras, Miocene, Capricorn Basin.*

Mary E. Dettmann, Department of Botany, University of Queensland, St Lucia 4072; H. Trevor Clifford, Queensland Museum, PO Box 3300, South Brisbane 4101, Australia; 20 April 2002.

Subsurface sediments in the Bundaberg area, southeastern Queensland (Fig. 1), contain an important aquifer, which is tapped as a source of groundwater, principally for sugar-cane irrigation. Fossil fruit-stones including the recently reported *Spondylostrobus symthii* F. Muell. (Dettmann & Clifford, 2002), having been recovered during the course of water-bore drilling by the Department of Natural Resources and Mines. The fruits came from a sequence of unconsolidated coarse to fine sands, silts, and interbedded clays capped by a thin sequence of Quaternary sands. The sand/silt/clay sequence is lithologically similar to the Elliott Formation, the type section of which occurs in the region (Robertson, 1979). This formation, based on its stratigraphic relationships with weathering and erosional surfaces of underlying and possibly penecontemporaneous sediments, has been reported to comprise Eocene and Oligocene to Miocene sediments (Grimes, 1988). With the aim of resolving the subsurface stratigraphy and age of the important aquifer a continuously cored section, DNR 1360 0253 (Fig. 2), was drilled south of Bundaberg. Sediments sampled from this section have been palynologically analysed for age assessment and the results are detailed herein.

GEOLOGICAL SETTING

The Cainozoic history of southeastern Queensland has been one of basic volcanism associated

with Paleocene break-up of the Australian plate followed by intermittent sedimentation and periods of deep weathering (Grimes, 1988). In the Bundaberg region subsurface sections penetrated basalts believed to be of Paleocene age and overlying fluvial sediments referred to the Fairymead beds that were tentatively dated as Eocene (Ellis, 1968; Foster, 1978; Robertson, 1979; Grimes, 1988) (Table 1). Outcrops of fluvial sediments believed to be younger and mapped as Elliott Formation occur in an area between the Kolan and Elliott Rivers within the Bundaberg Trough (Robertson, 1979; Day et al., 1983); the type area on the banks of the Elliott River southeast of Bundaberg has a flat to gently

TABLE 1. Stratigraphy of Upper Mesozoic and Cainozoic sediments in the Bundaberg Trough as currently recognised (Robertson, 1979; Grimes, 1988).

Age	Formation	Lithology
Pleistocene and Holocene		Estuarine, lagoonal, and fluvial sands
Early Pleistocene	Hummock Basalt	Olivine basalts
?Oligocene-Miocene	'Elliott Formation' (younger)	Sandstone, claystone
?Eocene	Elliott Formation (older)	Sandstone, claystone
?Eocene	Fairymead beds	Sandstone, claystone
?Paleocene	Pemberton Grange Basalt	Olivine basalts
Albian	Burrum Coal Measures	Coals, shales and silts

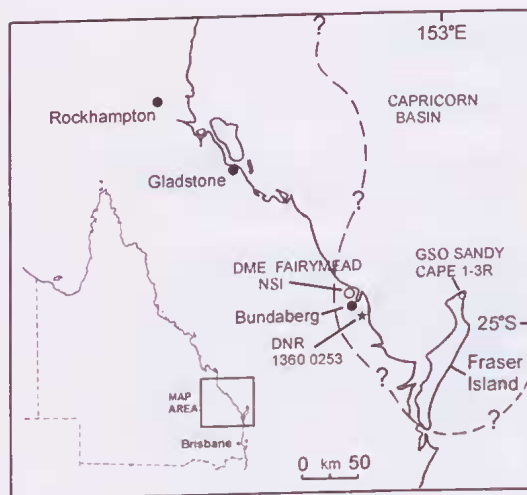


FIG. 1. Map showing location of DNR 1360 0253, 20km south of Bundaberg, Queensland.

sloping surface. To the west of the type area, the surface buries deeply weathered Mesozoic and older rocks, but it is uncertain whether or not the surfaces are contemporaneous. In places a younger, lithologically similar unit is thought to be represented (Grimes, 1988) and this 'later Elliott Formation' may be of Oligocene to Miocene age (Grimes, 1988, p.69). Overlying Pleistocene and Holocene sands are restricted to alluvial terraces and coastal plains (Grimes, 1988).

MATERIAL AND METHODS

The sequence encountered in DNR 1360 0253, situated adjacent to Foleys Road, 20km south of Bundaberg, comprises coarse to fine sands, silts, and clays beneath Quaternary sands (Fig. 2). Several horizons were sampled and prepared for palynological analysis using standard procedures (Phipps & Playford, 1984). All samples yielded abundant fungal remains and small-to-medium-sized wood fragments were recovered from the coarse sands. Two samples (24.6 m and 56.8 m) provided well preserved assemblages of palynomorphs including diverse spores and pollen grains (Table 2). Stew slides were examined in transmitted light and photographed at magnifications up to $\times 1250$.

Illustrated specimens are housed in the palaeontological collection of the Queensland Museum. Registered numbers (QMF) refer to the catalogue of that repository and are listed in Table 3 together with slide numbers and co-ordinates derived from a standard 'England Finder' slide.

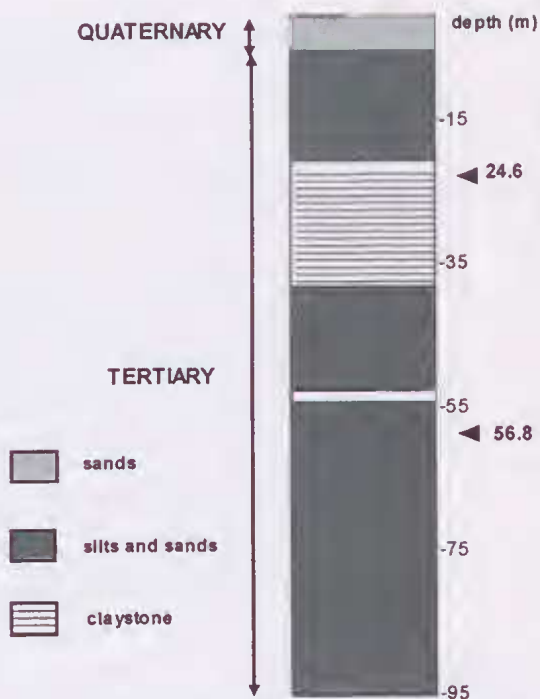


FIG. 2. Lithologic log of section cored by DNR 1360 0253 showing sampling horizons.

BIOSTRATIGRAPHY AND AGE

The diverse, well-preserved palynomorph assemblages recovered from DNR 1360 0253 are dominated by angiosperm pollen with significant contributions from ferns and lesser frequencies of gymnosperm pollen (Table 2). A Tertiary age is clearly indicated by the association of *Haloragidites harrisii*, *Nothofagidites emarcidus*, *N. asperus*, *Mahvacipollis* spp., and *Myrtaceidites* spp. Qualitative/quantitative attributes of the assemblages are in accord with those reported (Wood, 1986) from an Early Miocene section penetrated by GSO Sandy Cape 1-3R located on Fraser Island and some 100km E of Bundaberg (Fig. 1). Specifically, the Bundaberg palynofloras and those from between 421.65-433.5m in Sandy Cape 1-3R share high frequencies of fern spores, including significant representation ($>10\%$) of *Cyathidites paleospora*, together with *Polypodiidites* spp. and *Crassoretitriletes vanraadshooveni*. The associated angiosperm pollen floras include common *Haloragidites harrisii*, *Rhoipites*, and *Nothofagidites* coupled with infrequent *Clavastephanocolporites meleosus* and *Canthiumidites bellus* (Wood,

1986) (Table 2). This Sandy Cape 1-3R section includes fluvio-deltaic sediments containing rotaliid and miliolid foraminifers at 425m; overlying calcareous sandstones and calcarenites contain foraminiferal associations of Early Miocene age (Palmieri, 1984). The fluvio-deltaic beds are believed to express deposition early in a transgressive episode initiated during the Early Miocene; correlative sediments occur in several sections to the north in the Capricorn Basin, offshore from Rockhampton (Palmieri, 1984). Two of the Capricorn Basin sections, AGO Aquarius 1 and AGO Capricorn 1, yielded diverse palynofloras (Hekel, 1972) that share many of the features of those from the Sandy Cape and Bundaberg sections. They contain moderate frequencies of *Haloragacidites harrisii*, *Nothofagidites*, *Rhoipites*, and fern spores. Amongst the fern taxa are rare *Crassoretitriletes vanraadshooveni* and common *Polypodioidites*, including *P. usmensis*, which has first appearances in Miocene sediments (Hekel, 1972).

The Sandy Cape 1-3R fluvio-deltaic sediments overlie two basalt flows, the lower of which is underlain by marine sediments containing foraminiferids of late Oligocene age (Grimes, 1982; Palmieri, 1984). Between the two basalt flows are deltaic sediments; palynofloras from these sediments (537-539.4 m) differ from those at 421.65-433.5 m above the basalts in containing high frequencies of *Haloragacidites harrisii*, low frequencies of fern spores, and *Malvacearum-pollis mannanensis* (Wood, 1986).

In summation, evidence from marine sections in the Capricorn Basin reveals that *Polypodioidites usmensis* and *Canthiumidites bellus* are restricted to Early Miocene and younger sediments. The association of these two taxa in terrestrial sediments between 24.67 and 56.83 m in DNR 1360 0253 near Bundaberg argues for an age no older than Early Miocene.

The only other Cainozoic sediments in the region from which palynological data have been published are from the Fairyhead beds in DME Fairyhead NS 1 (Robertson, 1979) (Fig. 1, Table 1). A sample from 61.7m in this well provided common *Haloragacidites harrisii*, infrequent *Nothofagidites* and proteaceous grains in association with *Polypodioidites usmensis* (Foster, 1979). Occurrence of the last mentioned taxon implies an age no older than Early Miocene. Such a dating raises the question of whether or not the Elliott Formation and Fairyhead beds were deposited contemporaneously. Foster (1979) had

argued for a late Early Eocene age of the Fairyhead palynoflora based on its broad similarity to palynofloras of the *Proteacidites asperopolus* Zone of southeastern Australia as defined by Stover & Partridge (1973). He also considered that palynofloras from the upper fluvio-deltaic sediments in GSQ Sandy Cape 1-3R were dominated by taxa restricted to Eocene sediments in southeastern Australia, but suggested these may have been reworked (Foster, 1978).

From present evidence, first appearances of *P. usmensis* and *C. bellus* in the Capricorn Basin may be earlier than in the more southerly basins of Australia. *C. bellus*, the nominate species for the *C. bellus* Zone of the Gippsland Basin and the *C. bellus* equivalent Zone in the Murray Basin has documented first appearances in those regions as late Early Miocene and last appearances in the *M. galeatus* Zone of Pliocene age (Stover & Partridge, 1973; Macphail, 1996). This contrasts to the appearances of the pollen taxon in foraminiferal Zone N4 (of Palmieri, 1986) of earliest Miocene age in the Sandy Cape section. *P. usmensis*, a spore taxon with affinities with the fern *Stenochlaena* is known from the Murray Basin where it is restricted to sediments of the *C. bellus* Zone equivalent dated as late Early - Middle Miocene age (Macphail, 1996); in the Capricorn Basin the species ranges from earliest Miocene (foraminiferal Zone N4) to Pliocene age (Hekel, 1972). Wood (1986) advanced evidence for the disparate stratigraphic ranges of several palynomorph taxa in Tertiary sediments of Queensland and those of more southerly regions of Australia; further evidence has been subsequently detailed by Beeston (1994) and Dettmann & Clifford (2000).

ACKNOWLEDGEMENTS

Mr Peter Baker, formerly of the Department of Natural Resources and Mines, Bundaberg is thanked for providing sediment samples and logs of DNR 1360 0253. We are especially grateful to Dr Vince Palmieri for helpful discussions and reviewing an early draft of the manuscript. We thank Dr Mike Macphail and Dr John McKellar for their helpful reviews of the manuscript. MED thanks the Director, Queensland Museum for providing facilities and acknowledges support from the Australian Research Council during tenure of a Senior Research Fellowship.

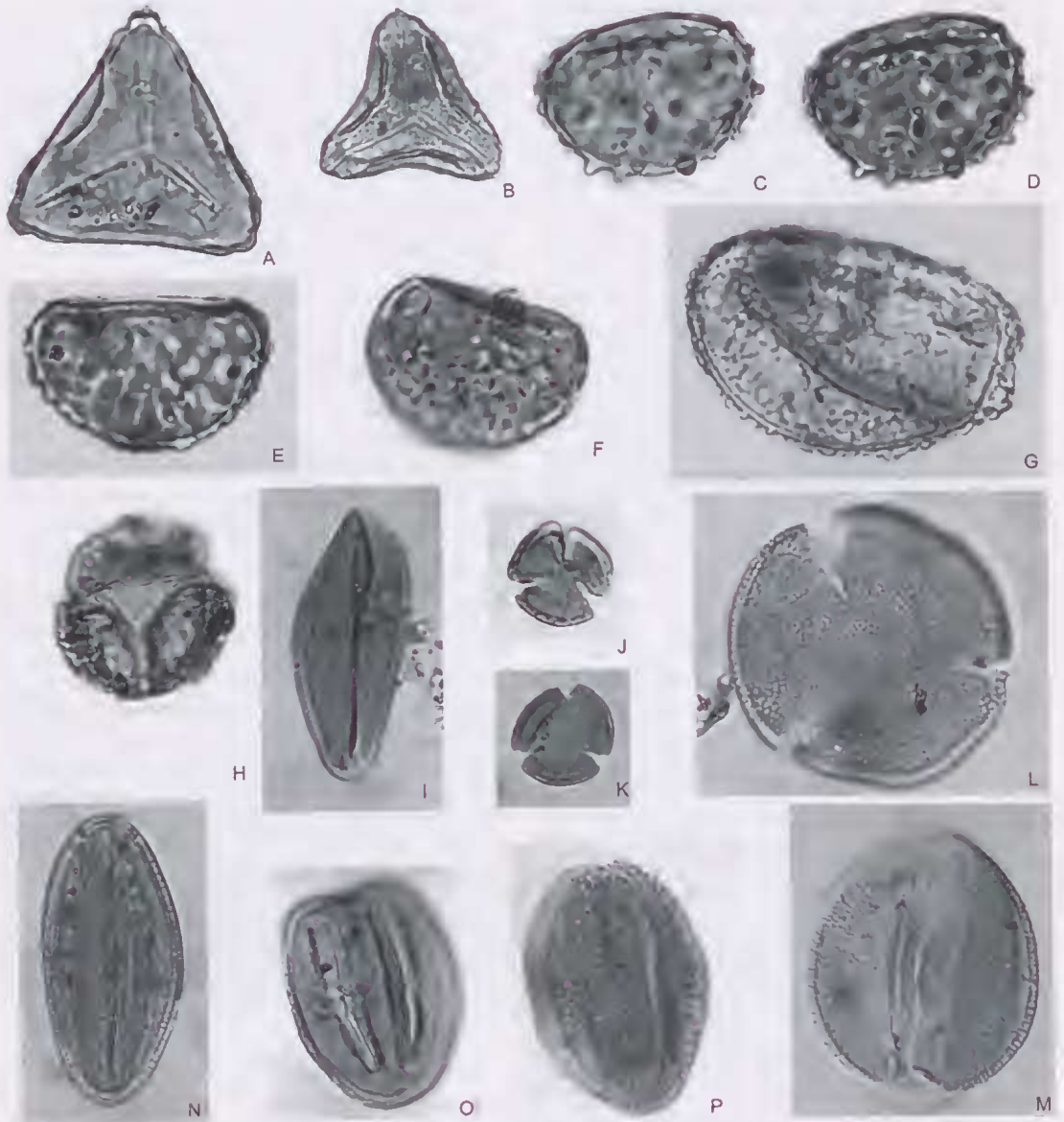


FIG. 3. A-G, spores, $\times 750$ and H-P, pollen, $\times 1000$ from DNR 1360 0253 borehole. A, *Gleicheniidites* sp.; B, *Dictyophyllidites arcuatus* Poeknall & Mildenhall; C, D, *Polypodiidites usmensis* (van der Hammen) Khan & Martin, optical section and high focus respectively; E, *Polypodiidites speciosus* (Harris) Khan & Martin; F, *Microfoveolatosporites* sp.; G, *Peromonolites* sp.; H, *Dacrycarpites australiensis* Cookson & Pike; I, *Arecipites* sp.; J, K, *Tricolpites* sp. 1 polar views of two specimens; L, M, *Tricolpites* sp. 2, specimens in polar and lateral aspect respectively; N, *Tricolpites* sp. 3; O, P, *Rhoipites sphaerica* (Cookson) Poeknall & Crosbie, lateral aspect, optical section and high focus respectively.

LITERATURE CITED

BEESTON, 1994, J.W. Tertiary palynology in the Mount Coolon and Riverside areas. Queensland Geology 6: 127-179.

DAY, R.W., WHITAKER, W.G., MURRAY, C.G., WILSON, I.H. & GRIMES, K.G. 1983. Queensland Geology. Geological Survey of Queensland Publication 383.

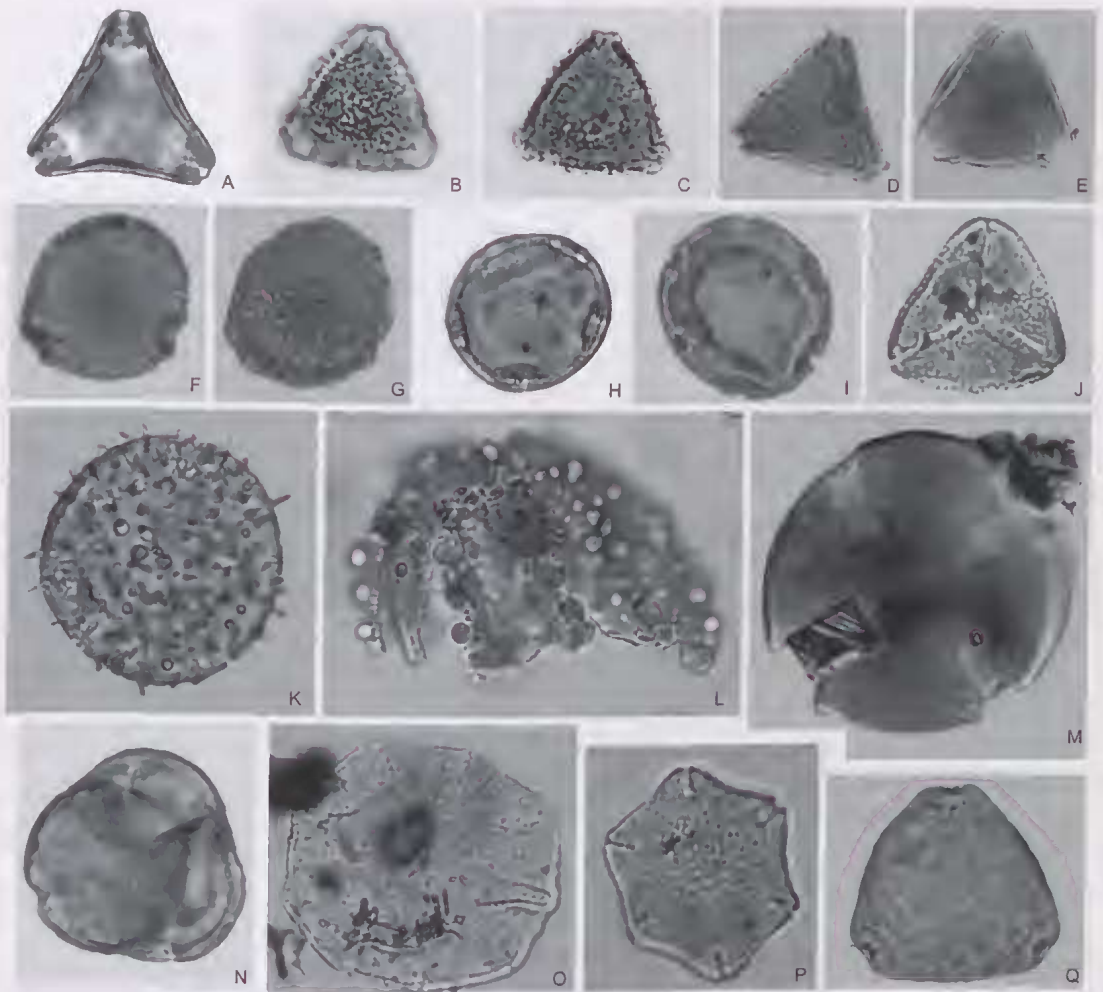


FIG. 4. Pollen, $\times 1000$. A, *Proteacidites ivanhoensis* Martin; B, C, *Propylipollis pseudomoides* (Stover) Dettmann & Jarzen, high focus and optical section respectively; D, *Propylipollis pseudomoides* (Stover) Dettmann & Jarzen; E, *Lewalanipollis* sp.; F, G, *Canthiumidites bellus* (Stover & Partridge) Mildenhall & Poeknall, optical section and high focus respectively; H, *Polyorificites oblatius* Martin; I, *Haloragacidites suttorensis* Beeston; J, *Cupanieidites reticularis* Cookson & Pike; K, *Malvacipollis* sp.; L, *Clavastephanocolporites meleosus* Martin, Macphail & Partridge; M, *Tetracolporites* sp.; N, *Ericipites* sp.; O, *Nothofagidites asperus* (Cookson) Stover & Evans; P, *Nothofagidites emarcidus* (Cookson) Stover & Evans; Q, *Haloragacidites harrisii* (Couper) Harris.

DETTMANN, M.E. & CLIFFORD, H.T. 2000. Monocotyledonous fruits and seeds, and an associated palynoflora from Eocene-Oligocene sediments of coastal central Queensland. *Review of Palaeobotany and Palynology* 110: 141-173.

2002. *Spondylostrobos* F.Mueller: operculate fruits of an extinct dicotyledon from the mid-Tertiary of Australia. *Review of Palaeobotany and Palynology* 122: 219-237.

ELLIS, P.L. 1968. Geology of the Maryborough 1:250 000 Sheet area. Geological Survey of Queensland, Report 28.

FOSTER, C.B. 1978. Report on Tertiary spore-pollen assemblages from GSQ Sandy Cape 1-3R. Geological Survey of Queensland, Record (1981/40 unpublished).

1979. Early Tertiary (Eocene) miospores from Fairymead NS 1. Appendix 2 in Robertson, A.D. 1979. Revision of the Cainozoic geology between

TABLE 2. Palynomorph distribution in DNR 1630-0253, 20km S of Bundaberg. Percentages derived from counts of 200 palynomorphs per sample; + denotes present in sample, but not in count.

Palynomorph Taxa	Affinity	Depth	
		24.67-75m	56.8-83m
Ferns:			
<i>Azolla</i> Lam., microsporangia	Salviniaceae, <i>Azolla</i>	+	
<i>Crassiretiritetes vanraadshoovenii</i> Germeraad et al.	Schizaeaceae, <i>Lygodium microphyllum</i> -type	+	
<i>Cyathidites paleuspora</i> (Martin) Alley & Broadbridge	Cyatheaceae, <i>Cyathea</i>	12.5	16.5
<i>Dictyophyllidites arcuatus</i> Pocknall & Mildenhall	?Gleicheniaceae	3.5	2
<i>Foveosporites</i> sp. of Wood (1986)	?Ophioglossaceae		+
<i>Gleichenidites</i> sp.	Gleicheniaceae	+	
<i>Ischyosporites</i> sp.	Dicksoniaceae		+
<i>Laevigatosporites ovatus</i> Wilson & Webster	Filicales		10.5
<i>Microfoveolatosporites</i> sp. (= <i>Polypodiisporites</i> sp. of Wood, 1986, fig. 3.6)	Filicales		+
<i>Peromonolites</i> spp.	Filicales		+
<i>Polypodiidites speciosus</i> (Harris) Khan & Martin	Polypodiaceae	+	4
<i>P. usmensis</i> (van der Hammen) Khan & Martin	Blechnaceae, <i>Stenochlaena</i>	1	
Gymnosperms:			
<i>Araucariacites australis</i> Cookson	Araucariaceae		1
<i>Dacrycarpites australiensis</i> Cookson & Pike	Podocarpaceae, <i>Dacrycarpus</i>	2	2
<i>Lygistipollenites florinii</i> (Cookson & Pike) Stover & Evans	Podocarpaceae, <i>Dacrydium</i>	1	1
<i>Podocarpidites ellipticus</i> Cookson	Podocarpaceae, <i>Podocarpus</i>		3
<i>Trichotomosulcites subgranulatus</i> Couper	Podocarpaceae	1.5	
Monocotyledons:			
<i>Arecipites</i> sp.	?Arecaceae? Liliaceae	4.5	1
<i>Cyperacaepollis</i> sp.	Cyperaceae	+	
Dicotyledons:			
<i>Canthimidites bellus</i> (Stover & Partridge) Mildenhall & Pocknall	Rubiaceae, <i>Randia</i>	+	+
<i>Clavastephanocolporites meleosus</i> Martin, Macphail & Partridge	Alangiaceae, <i>Alangium villosum</i> -type		+
<i>Cupanioidites reticularis</i> Cookson & Pike	Sapindaceae, Cupaniaceae	+	+
<i>Ericipites</i> sp.	?Fagraceae		+
<i>Haloragacidites cainozoicus</i> Cookson & Pike	Casuarinaceae		+
<i>H. harrisii</i> (Couper) Harris	Casuarinaceae	36.5	12.5
<i>H. suttorensis</i> Beeston	Unidentified angiosperm	15.5	2.5
<i>Polyorificites oblatius</i> Martin	Unidentified angiosperm	+	
<i>Ilexipollenites anguloclavatus</i> McIntyre	Aquifoliaceae, <i>Ilex</i>		2
<i>Lewalanipollis</i> sp.	Proteaceae	+	+
<i>Malvacipollis subtilis</i> Stover & Partridge	Euphorbiaceae, <i>Austrobuscus</i>	5	3
<i>Malvacipollis</i> spp.	Euphorbiaceae	2	+
<i>Myrtaceidites parvus-mesonesus</i> (Cookson & Pike) Stover & Evans	Myrtaceae	1	1
<i>Nothofagidites asperus</i> (Cookson) Stover & Evans	Nothofagaceae, <i>Nothofagus Lophozonia</i>		5.5
<i>N. emarcidus</i> (Cookson) Stover & Evans	Nothofagaceae, <i>Nothofagus Brassospora</i>	2	17.5
<i>Periporopollenites</i> sp.	Unidentified angiosperm		+
<i>Propylipollis pseudomoides</i> (Stover) Dettmann & Jarzen	Proteaceae	6	3
<i>Proteacidites ivanhoensis</i> Martin	Proteaceae, <i>Helicia/Macadamia</i>		+
<i>Proteacidites</i> spp.	Proteaceae	2	2
<i>Rhoipites sphaerica</i> (Cookson) Pocknall & Crosbie	Unidentified angiosperm	2	5
<i>Rhoipites microreticularis</i> (Harris) Macphail et al.	Unidentified angiosperm	2	5
<i>Rhoipites</i> spp.	Unidentified angiosperm	+	+
<i>Tetracolporites</i> sp.	Unidentified angiosperm		+
<i>Tricolpites</i> sp. 1	Unidentified angiosperm	+	+
<i>Tricolpites</i> sp. 2	Unidentified angiosperm	+	+
<i>Tricolpites</i> sp. 3	Unidentified angiosperm	+	

TABLE 3. Register of illustrated specimens.

Taxon	Figure	Prep./Slide	England Finder Co-ordinates	Catalogue no.
<i>Arecipites</i> sp.	3I	M104/C1	S54	QMF51095
<i>Canthiumidites bellus</i>	4F,G	M104/C1	V40	QMF51096
<i>Clavastephanocolporites meleosus</i>	4L	M101/F1	K36/4	QMF51094
<i>Cupanieidites reticularis</i>	4J	M101/F2	T41	QMF51097
<i>Dacrycarpites australiensis</i>	3H	M101/F1	P53	QMF51098
<i>Dictyophyllidites arcuatus</i>	3B	M101/F1	D37	QMF51099
<i>Ericipites</i> sp.	4N	M101/C2	K19	QMF51100
<i>Gleicheniidites</i> sp.	3A	M104/F2	X30/2	QMF51101
<i>Haloragacidites harrisii</i>	4Q	M104/F2	U33/1	QMF51102
<i>H. suttorensis</i>	4I	M104/F1	S41	QMF51103
<i>Lewalanipollis</i> sp.	4E	M104/C2	U23/1	QMF51105
<i>Malvacipollis</i> sp.	4K	M101/F2	P50/4	QMF51106
<i>Microfoveolatasporites</i> sp.	3F	M101/F1	F18	QMF51107
<i>Nothofagidites asperus</i>	4O	M101/F1	O51	QMF51108
<i>N. emarcidus</i>	4P	M101/F1	M54/3	QMF51109
<i>Peromonolites</i> sp.	3G	M101/F1	M19/2	QMF51110
<i>Polyorificites oblatius</i>	4H	M104/C1	O23	QMF51104
<i>Polypodiidites speciosus</i>	3E	M101/F1	Q54	QMF51111
<i>P. usniensis</i>	3C,D	M104/F2	L49/3	QMF51112
<i>Propylipollis pseudomoides</i>	4B,C	M104/C1	N50/4	QMF51114
	4D	M104/C2	G36/2	QMF51115
<i>Proteacidites ivanhoensis</i>	4A	M101/F1	F28/3	QMF51113
<i>Rhoipites sphaerica</i>	3O	M101/C2	D37	QMF51116
	3P	M104/C1	T36	QMF51117
<i>Tetracolporites</i> sp.	4M	M101/C1	O41/3	QMF51118
<i>Tricolpites</i> sp. 1	3J	M104/C1	O49/1	QMF51119
	3K	M104/C2	P44/4	QMF51120
<i>Tricolpites</i> sp. 2	3L	M101/F2	L50/3	QMF51121
	3M	M101/C2	L14	QMF51122
<i>Tricolpites</i> sp. 3	3N	M104/C2	J49/3-4	QMF51123

the Kolan and Elliott Rivers. Queensland Government Mining Journal 80: 363.

GRIMES, K.G. 1982. Stratigraphic drilling report – GSQ Sandy Cape 1-3R. Queensland Government Mining Journal 83:224-233.

1988. Cainozoic geology, south-east Queensland. Pp. 53-81. In Hamilton, L.H. (ed.) Field Excursions Handbook for the Ninth Australian Geological Convention. Geological Society of Australia, Queensland Division, Brisbane.

HEKEL, H. 1972. Pollen and spore assemblages from Queensland Tertiary sediments. Geological Survey of Queensland, Publication 355: 1-29.

MACPHAIL, M.K. 1996. Palynostratigraphy of the Murray Basin, inland southeastern Australia. Records of the Australian Geological Survey Organisation 1996/57: 1-38.

PALMIERI, V. 1984. Neogene Foraminiferida from GSQ Sandy Cape 1-3R bore, Queensland: a

biostratigraphic appraisal. Palaeogeography, Palaeoclimatology, Palaeoecology 46: 165-183.

PHIPPS, D. & PLAYFORD, G. 1984. Laboratory techniques for extraction of palynomorphs from sediments. Papers of the Department of Geology, University of Queensland 11: 1-23.

ROBERTSON, A.D. 1979. Revision of the Cainozoic geology between the Kolan and Elliott Rivers. Queensland Government Mining Journal 80: 350-363.

STOVER, L.E. & PARTRIDGE, A.D. 1973. Tertiary and Late Cretaceous spores and pollen from the Gippsland Basin, southeastern Australia. Proceedings of the Royal Society of Victoria 85: 237-286.

WOOD, G.R. 1986. Late Oligocene to Early Miocene palynomorphs from GSQ Sandy Cape 1-3R. Geological Survey of Queensland, Publication 387: 1-27.